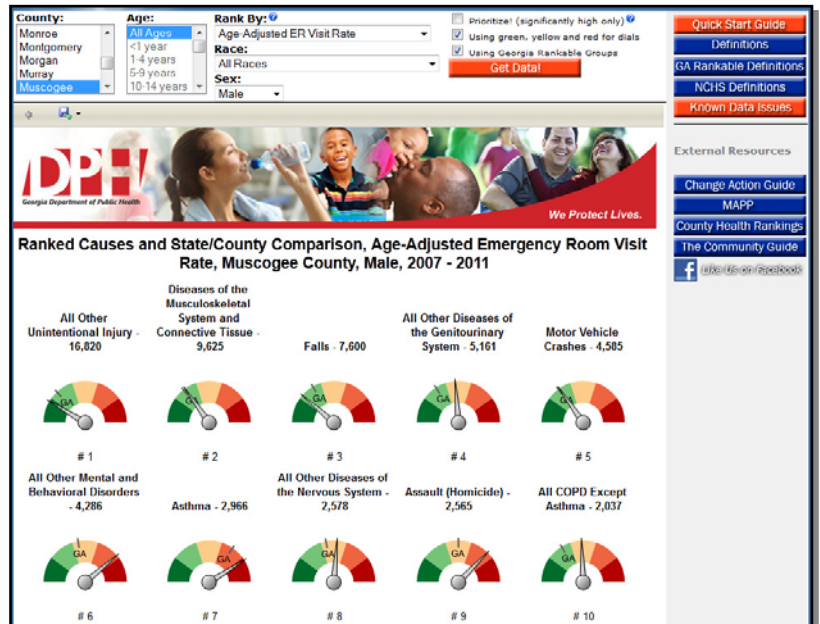


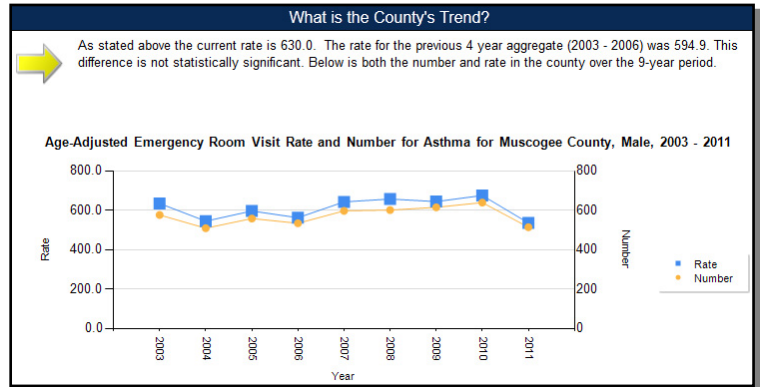
OASIS (<http://oasis.state.ga.us/>) is a suite of tools used to obtain tables, maps, and charts of a variety of public health indicators. One tool is the **Community Health Needs Assessment Dashboard**. It is designed to create ready-to-use data-driven reports.

Example: Muscogee County, Age-Adjusted ER Visit Rate, Males.

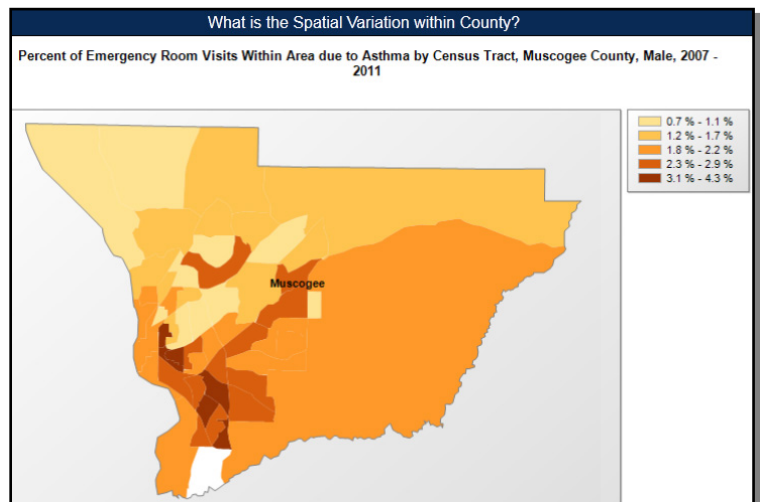


B) Details Page - Clicking an individual dial will send you to a page that includes a trend chart and tract-level map for the cause chosen. In this example, Asthma is chosen.

A **trend chart** shows the trend of ER visits for Asthma, including a test of significance →



A **tract-level map** shows spatial distribution of Asthma within Muscogee County →



- All Dashboard output is exportable to Word format for customization.
- Other features like limiting causes to only those that are significantly high are available.
- Ranking can be done on deaths, discharges, ER visits, or **all three combined**.

If you have questions or comments, please feel free to contact us:
 Office of Health Indicators for Planning (OHIP)
 Georgia Department of Public Health
 Phone: (404) 657 - 2854
 Email: ohip@dph.ga.gov

